

STATE	STATE PROJECT REFERENCE NO.	SHEET NO.	TOTAL SHEETS
N.C.	17BP.9.R.82	RW01	4

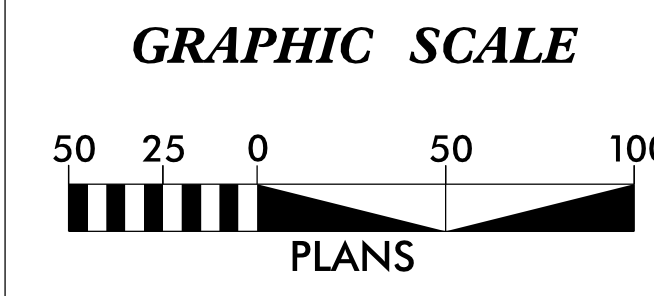
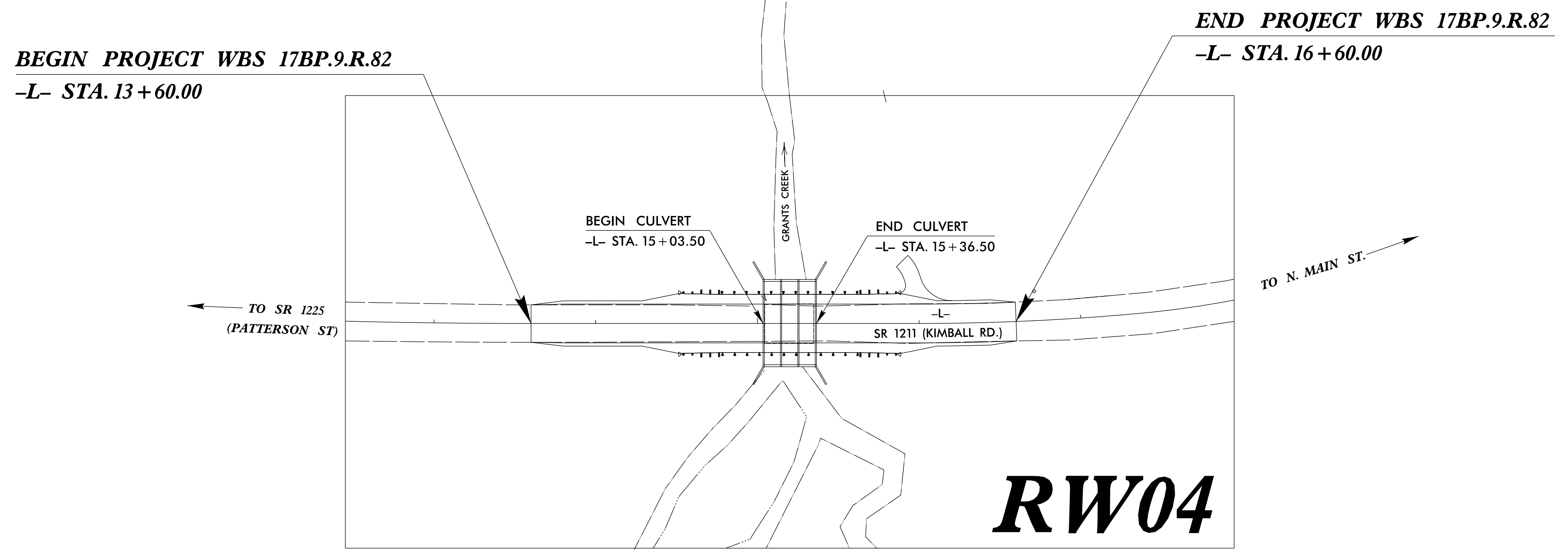
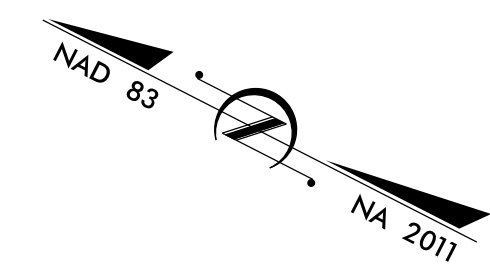
STATE OF NORTH CAROLINA
DIVISION OF HIGHWAYS

SURVEY CONTROL, EXISTING CENTERLINES,
RIGHT OF WAY, EASEMENTS AND PROPERTY TIES

ROWAN COUNTY

09/08/99
TIP PROJECT: 17BP.9.R.82

24-JAN-2022 07:30
S:\Units\Div09\Winston\Bridges\Division\LowImpact\79-0248_KimballRd\RW Staking\Tobechecked\79-0248_ls_r_w01.dgn
mmotsinger AT LS-32635



DATUM DESCRIPTION

THE LOCALIZED COORDINATE SYSTEM DEVELOPED FOR THIS PROJECT IS BASED ON THE STATE PLANE COORDINATES ESTABLISHED BY NCDOT FOR MONUMENT "79-0248-2" WITH NAD 83/NSRS 2007 STATE PLANE GRID COORDINATES OF NORTHING: 664,167.1180(ft) EASTING: 1,523,754.3300(ft) ELEVATION: 760.02(ft)

THE AVERAGE COMBINED GRID FACTOR USED ON THIS PROJECT (GROUND TO GRID) IS: 0.999856017

THE N.C. LAMBERT GRID BEARING AND LOCALIZED HORIZONTAL GROUND DISTANCE FROM "79-0248-2" TO -L- STATION 10+00.00 IS N 23°34'35.31" W 490.11(ft)

ALL LINEAR DIMENSIONS ARE LOCALIZED HORIZONTAL DISTANCES VERTICAL DATUM USED IS NAVD 88

Prepared in the Office of:

2018 STANDARD SPECIFICATIONS

RIGHT OF WAY DATE: XXXX/XXXX

LETTING DATE: XXXX/XXXX

PROFESSIONAL LAND SURVEYOR

DocuSigned by:
Michael L. Molsinger
F0B8F7E2E23C40E
SIGNATURE:

01/24/2022
Date:

